


CORNER RECORD

Document Number CR 5294

City of OAKLAND

County of ALAMEDA, California

Brief Legal Description IRON PIN MONUMENT LOCATED WITHIN CLAREMONT AVENUE. (5SW32)



CORNER RECORD

COORDINATES
(Optional)

Government Corner ☐ Control ☒
 Meander ☐ Property ☐
 Rancho ☐ Other ☐
 Date of Survey 10/18/12

N. _____
 E. _____
 Zone _____ Datum _____
 Elev. _____

Corner — Left as found ☒ Found and tagged ☐ Established ☐ Reestablished ☐ Rebuilt ☐

Identification and type of corner found: Evidence used to identify or procedure used to establish or reestablish the corner:
 FOUND IRON PIN MONUMENT LOCATED WITHIN CLAREMONT AVENUE.

AS SHOWN ON CITY OF OAKLAND MONUMENT MAP, PAGE 310.

THIS POINT WAS REFERENCED PRIOR TO A CONSTRUCTION PROJECT IN THE VICINITY.

A description of the physical condition of the monument as found and as set or reset:

FOUND AND SET POINTS AS SHOWN ON PAGE 2.


THESE TIES ARE FOR THE PURPOSE OF PERPETUATING THE FOUND MONUMENTATION.

NO CLAIM IS MADE AS TO THE RELATIONSHIP OF THE POINTS OR LINES SHOWN HEREON
 TO TRUE BOUNDARY LOCATIONS.

SURVEYOR'S STATEMENT

This Corner Record was prepared by me or under my direction in conformance with
 the Land Surveyors' Act on OCTOBER 24, 2012.

Signed Vincent H. Cunha L.S. Number LS 4520
 VINCENT H. CUNHA




COUNTY SURVEYOR'S STATEMENT

This Corner Record was received 12-28-2012 and examined

and filed 4-17-2013.

Signed Russell R. Penland Title County Surveyor



County Surveyor's Comment



● FOUND IRON PIN IN MONUMENT WELL (5SW32)
 ◎ MONUMENT SEARCHED FOR NOT FOUND (36/E-5)
 ✕ SET CUT CROSS IN CONCRETE // //
 AA##A# ALAMEDA COUNTY MONUMENT ID

