

SHEET 1 OF 13 SHEETS

SUNFLOWER CONDOMINIUM PLAN

TRACT NO. 36-91 MAMMOTH LAKES, CALIFORNIA

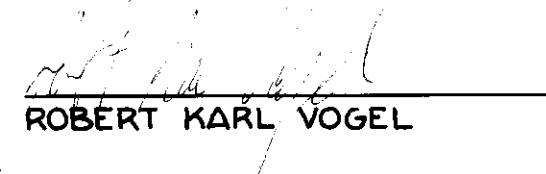
SIGNATURE SHEETCERTIFICATE UNDER CALIFORNIA CIVIL CODE SECTION 1351

(PROVIDING FOR RECORDATION OF CONDOMINIUM PLANS)

WE, THE UNDERSIGNED, BEING ALL OF THE RECORD OWNERS OF, AND RECORD HOLDERS OF SECURITY INTERESTS IN, THE REAL PROPERTY, DESCRIBED IN THE DOCUMENTS HEREINAFTER MENTIONED, DO HEREBY CERTIFY THAT:

WE, HEREBY CONSENT TO THE RECORDATION OF THE PLAN OF CONDOMINIUM, PURSUANT TO CHAPTER 1, TITLE 6, PART 4, DIVISION SECOND, CALIFORNIA CIVIL CODE, CONSISTING OF: (1.) THE DESCRIPTION OR SURVEY MAPS OF THE SURFACE OF THE LAND INCLUDED WITHIN THE PROJECT, AS SUCH DESCRIPTION OR SURVEY MAPS ARE SET FORTH UPON OR CONSTITUTED BY THE SUBDIVISION MAP SHOWING TRACT NO. 36-91, IN THE COUNTY OF MONO, STATE OF CALIFORNIA, AS PER MAP RECORDED IN VOLUME 9 PAGES 7 AND 18 OF MAPS, IN THE OFFICE OF THE COUNTY RECORDER OF SAID COUNTY, AND WHICH SUBDIVISION MAP IS HEREBY BY REFERENCE INCORPORATED HEREIN: (2.) THE DIAGRAMMATIC FLOOR PLANS ATTACHED HERETO AND MADE A PART HEREOF: AND (3.) THIS CERTIFICATE.


VOGEL AND VOGEL DEVELOPMENT, A JOINT VENTURE:


 ROBERT KARL VOGEL


 WILLIAM DEAN VOGEL

CONTINENTAL AUXILIARY COMPANY, A CALIFORNIA CORPORATION, AS TRUSTEE UNDER THE DEED OF TRUST RECORDED AUG. 21, 1978 IN BOOK 250, PAGE 36 OF THE OFFICIAL RECORDS OF MONO COUNTY.

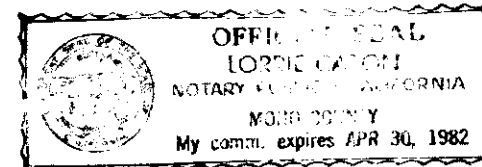

 ASSISTANT VICE PRESIDENT


 ASSISTANT SECRETARY

 STATE OF CALIFORNIA } ss
 COUNTY OF MONO

ON THIS 30th DAY OF April, 1979, BEFORE ME, THE UNDERSIGNED, A NOTARY PUBLIC IN AND FOR SAID COUNTY AND STATE, PERSONALLY APPEARED ROBERT KARL VOGEL AND WILLIAM DEAN VOGEL, KNOWN TO ME TO BE THE VENTURES OF VOGEL AND VOGEL DEVELOPMENT, THE JOINT VENTURE THAT EXECUTED THE WITHIN INSTRUMENT AND ACKNOWLEDGED TO ME THAT SUCH JOINT VENTURE EXECUTED THE SAME.

WITNESS MY HAND AND OFFICIAL SEAL:



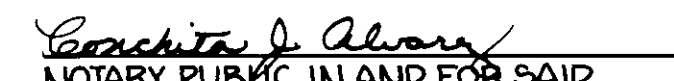
 NOTARY PUBLIC IN AND FOR SAID
 COUNTY AND STATE

MY COMMISSION EXPIRES: Apr 30, 1982

 STATE OF CALIFORNIA } ss
 COUNTY OF Los Angeles

ON THIS 25th DAY OF April, 1979, BEFORE ME, THE UNDERSIGNED, A NOTARY PUBLIC, IN AND FOR SAID COUNTY AND STATE PERSONALLY APPEARED R.E. South, KNOWN TO ME TO BE THE Asst. Vice President, AND H. G. Johnson, KNOWN TO ME TO BE THE Assistant Secretary, OF CONTINENTAL AUXILIARY COMPANY, THE CORPORATION THAT EXECUTED THE WITHIN INSTRUMENT, AND KNOWN TO ME TO BE THE PERSONS WHO EXECUTED THE WITHIN INSTRUMENT ON BEHALF OF THE CORPORATION HEREIN NAMED AND ACKNOWLEDGED TO ME THAT SUCH CORPORATION EXECUTED THE SAME AS TRUSTEE.

WITNESS MY HAND AND OFFICIAL SEAL:



 NOTARY PUBLIC IN AND FOR SAID
 COUNTY AND STATE
 MY COMMISSION EXPIRES: Oct. 3, 1980

I HEREBY CERTIFY THAT I AM A LICENSED LAND SURVEYOR OF THE STATE OF CALIFORNIA AND THAT THIS PLAN, CONSISTING OF 13 SHEETS, CORRECTLY REPRESENTS (1.) A TRUE AND COMPLETE SURVEY OF THE PERIMETER OF THE PROJECT (TRACT NO. 36-91) MADE UNDER MY SUPERVISION IN OCTOBER, 1978, AND (2.) THE PROPOSED LOCATION OF AIR SPACES AND BUILDINGS TO BE CONSTRUCTED.


 ROGER D. GLIDDEN
 L.S. 3462

DOCUMENT NO. 8039, FILED THIS 23rd DAY OF May, 1979, AT 2:40 P.M., IN BOOK 1 OF Land Maps AT PAGES 4-46, AT THE REQUEST OF WILLIAM D. VOGEL AND ROBERT K. VOGEL.


 COUNTY RECORDER