

OWNER'S CERTIFICATE

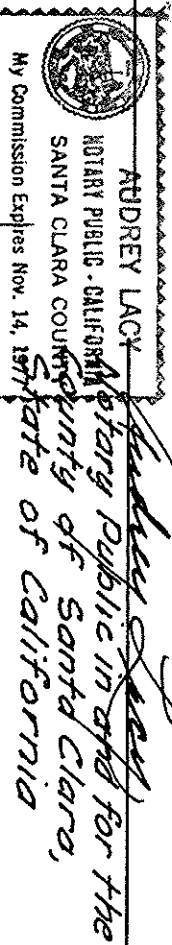
I hereby certify that I am the owner of or have some right, title or interest in and to the real property included within the subdivision shown upon the herein map, that I am the only person whose consent is necessary to pass a clear title to said real property, that I hereby consent to making the herein map and subdivision as shown within the blue borderlines.

Edward C. Buurma

ACKNOWLEDGEMENT

STATE OF CALIFORNIA } SS
COUNTY OF SANTA CLARA }
On this 26th day of September, 1975, before me, the undersigned, a Notary Public in and for the County of Santa Clara, State of California, residing therein, duly commissioned and sworn, personally appeared Edward C. Buurma known to me to be the person who executed the within instrument. IN WITNESS WHEREOF, I have hereunto set my hand, affixed my seal, in the County and State aforesaid the day and year first above written.


My Commission Expires 11-14-77



SURVEYOR'S CERTIFICATE

This map was prepared by me or under my direction and is based upon a field survey in conformance with the requirements of the Subdivision Map Act at the request of Edward C. Buurma on July 15, 1975. I hereby certify that it conforms to the approved tentative map and the conditions of approval thereof.

Calvin M. Jones
Calvin M. Jones, R.C.E. 7542



CITY ENGINEER'S CERTIFICATE


This map conforms with the requirements of the Subdivision Map Act and local ordinance.

Date: 9/2/75 by: Bernard L. Pawloski, City Engineer, R.C.E. 11212
Arthur W. Reschke, R.C.E. 10234
Manager, Public Works Engineering

DIRECTOR OF PLANNING CERTIFICATE

This map has been examined this 28th day of August, 1975, for conformance with the approved preliminary map.

Michael H. K
Director of Planning



COUNTY RECORDER'S CERTIFICATE

File No. 5106433 Fee \$ 500
Filed this 23rd day of September, 1975 at 1:13 p.m. in Book 361 of Maps at Page 47 in the office of the County Recorder of Santa Clara County, California.

George A. Mann
County Registrar & Recorder
by: Michael H. K
Deputy County Recorder

BASIS OF BEARINGS

The bearing of Cowper Street, N. 51°42'00"W, as shown on the map of Subdivision No. 7, Seale Tract, South Palo Alto, recorded February 2, 1920 in Book D of Maps at Pages 40 and 41, was used as the basis of bearings for this map.

PARCEL MAP

Being Lots 10, 12 and Portions of Lots 4, 5, 6, 11, 13 and 14, Block 24, as shown on that map entitled "Map No. 2 of the Seale Addition to the Town of Palo Alto," Book X Maps, Page 75.

PALO ALTO, CALIFORNIA

JONES-TILLSON & ASSOCIATES

Civil Engineers
Palo Alto, California

Scale: 1" = 40'

July, 1975

Sheet 1 of 1 Sheets

LEGEND

- Found 3/4" Iron Pipe w/Tag R.C.E. No. 7542
- ⊕ Found cross chiselled in concrete sidewalk

