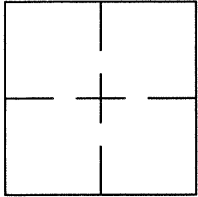



CORNER RECORDDocument Number CR 8163City of OAKLANDCounty of ALAMEDA, CaliforniaBrief Legal Description WELL MONUMENT LOCATED WITHIN SUNKIST DRIVE
IN FRONT OF 8116 SUNKIST DRIVE.**CORNER RECORD**
 Government Corner ☐ Control ☒
 Meander ☐ Property ☐
 Rancho ☐ Other ☐
 Date of Survey 1/25/16
COORDINATES
(Optional)
 N. _____
 E. _____
 Zone _____ Datum _____
 Elev. _____


Corner — Left as found ☒ Found and tagged ☐ Established ☐ Reestablished ☐ Rebuilt ☐

 Identification and type of corner found: Evidence used to identify or procedure used to establish or reestablish the corner:
FOUND PIN IN WELL MONUMENT.
AS SHOWN ON CITY OF OAKLAND MONUMENT MAP, PAGE 103.
NO CITY MONUMENT DESIGNATION NUMBER AT SUBJECT LOCATION
THIS POINT WAS FOUND IN GOOD CONDITION AFTER A CONSTRUCTION PROJECT
IN THE VICINITY.

A description of the physical condition of the monument as found and as set or reset: _____

FOUND AND SET POINTS AS SHOWN ON PAGE 2.
THESE TIES ARE FOR THE PURPOSE OF PERPETUATING THE FOUND MONUMENTATION.
NO CLAIM IS MADE AS TO THE RELATIONSHIP OF THE POINTS OR LINES SHOWN HEREON
TO TRUE BOUNDARY LOCATIONS.
SURVEYOR'S STATEMENT
 This Corner Record was prepared by me or under my direction in conformance with
 the Land Surveyors' Act on FEBRUARY 12, 2016.

 Signed VINCENT H. CUNHA L.S. Number LS 4520
**COUNTY SURVEYOR'S STATEMENT**
 This Corner Record was received 7 MARCH 2016 and examined
 and filed 30 MARCH 2016.

 Signed Michael Rubner Title COUNTY SURVEYOR

County Surveyor's Comment _____

SEE CR 6909



SCALE: 1"=30'

LEGEND

- FOUND IRON PIN IN MONUMENT WELL
- ✕ FOUND CUT CROSS IN CONCRETE
- ✕ FOUND MAG NAIL
- FOUND REBAR AND CAP

